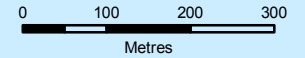
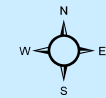


Greystone Recreational Trails



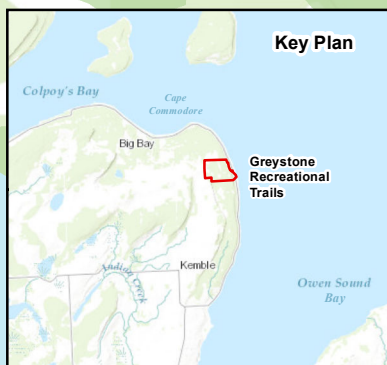
Source: MNR NRVIS, 2011. Under licence from Ontario Ministry of Natural Resources, © Queen's Printer 2023
Coordinate System: NAD 1983 UTM Zone 17N

Last Updated: May 02, 2023



Greystone Recreational Trails North Access
Opposite: 504747 Grey Rd. 1

Greystone Recreational Trails South Access and Parking
Opposite: 504785 Grey Rd. 1



LEGEND

- Rest Area with Privy
- 1. Cattle Trail (0.7 km)
- 2. Parking Trail (0.2 km)
- 3. Brow Trail (1.4 km)
- 4. Oak Trail (0.5 km)
- 5. Creek Trail (1 km)
- 6. Barn Trail (0.4 km)
- 7. Ironwood Trail (0.9 km)
- 8. Conservatory Trails (0.7 km)
- 9. Bridge Trail (0.4 km)
- 10. Homestead Trail (0.3 km)
- 11. Outer Loop N,S,E,W (4.5 km)
- 12. Inner Loop N,S,E,W (3.0 km)
- 13. Scrub Trail (0.8 km)
- 14. Big Rock Trail (0.6 km)
- 15. Escarpment Trail (1.5 km)

TRAILS OWNED AND MAINTAINED BY

Tony and Sue Crutcher
504779 Grey Road 1
Kemble, ON N0H 1S0
519-378-1503
info@GreystoneTrails.com

TRAIL CONDITIONS AND INFORMATION

www.facebook.com/GreystoneTrails
www.GreystoneTrails.com

INTERESTED IN VOLUNTEERING?

Volunteers@GreystoneTrails.com

CONDITIONS OF USE

USE RECREATIONAL TRAILS AT YOUR OWN RISK

NO MOTORIZED VEHICLES OR HORSES

NOTES:

Trail markers (single) placed on the basis of "Red Right Returning". Follow these back to Grey Road 1

Trail sign numbers coloured RED for North/South Trails and GREEN for East/West Trails