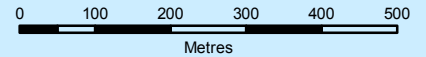
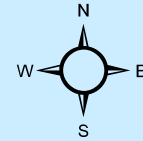
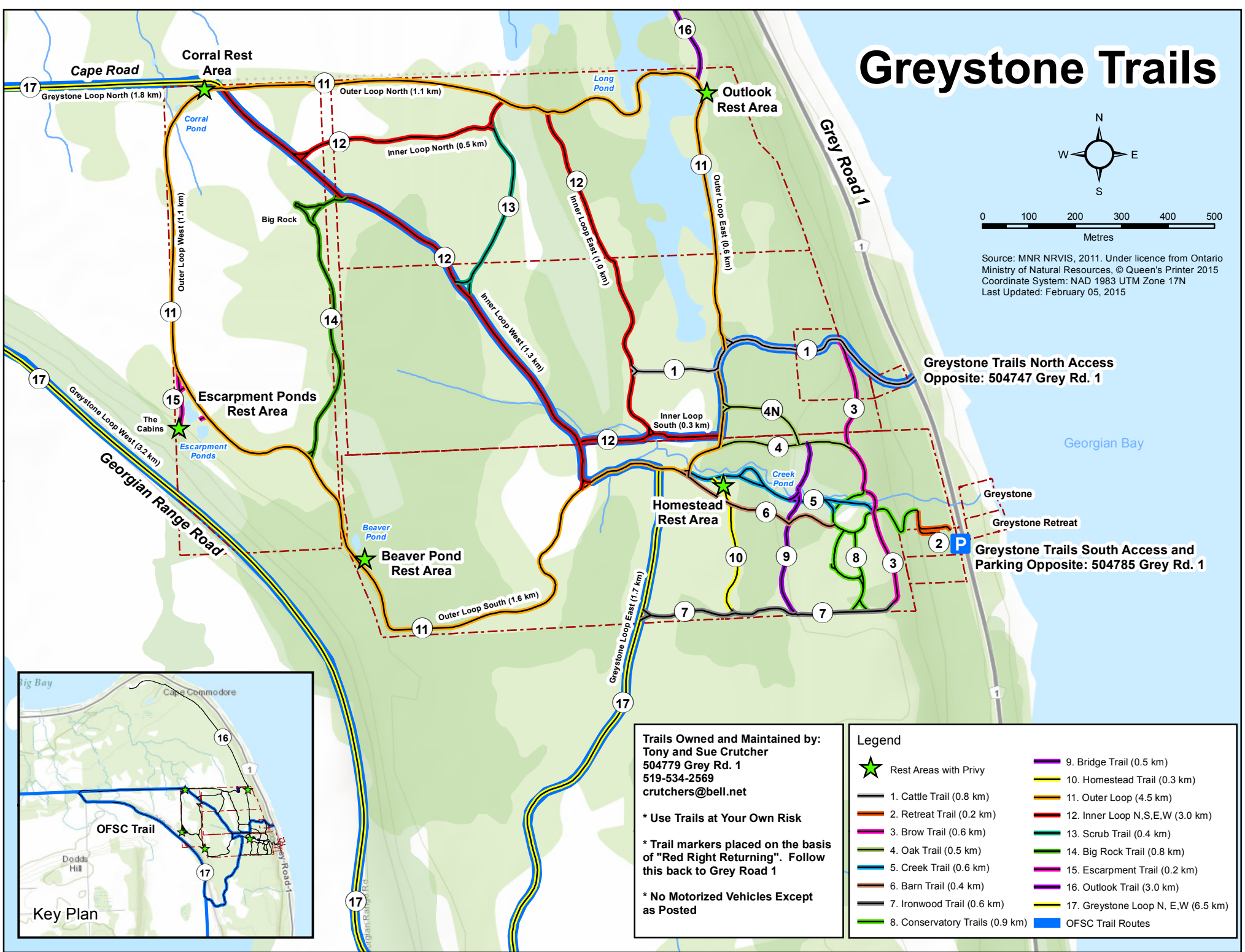


Greystone Trails

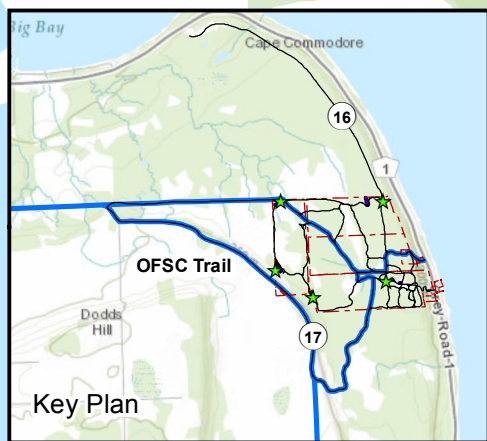


Source: MNR NRVIS, 2011. Under licence from Ontario Ministry of Natural Resources, © Queen's Printer 2015
 Coordinate System: NAD 1983 UTM Zone 17N
 Last Updated: February 05, 2015



Greystone Trails North Access
 Opposite: 504747 Grey Rd. 1

Greystone Trails South Access and Parking
 Opposite: 504785 Grey Rd. 1



Trails Owned and Maintained by:
Tony and Sue Crutcher
 504779 Grey Rd. 1
 519-534-2569
 crutchers@bell.net

*** Use Trails at Your Own Risk**

*** Trail markers placed on the basis of "Red Right Returning". Follow this back to Grey Road 1**

*** No Motorized Vehicles Except as Posted**

Legend

- Rest Areas with Privy
- 1. Cattle Trail (0.8 km)
- 2. Retreat Trail (0.2 km)
- 3. Brow Trail (0.6 km)
- 4. Oak Trail (0.5 km)
- 6. Barn Trail (0.4 km)
- 7. Ironwood Trail (0.6 km)
- 8. Conservatory Trails (0.9 km)
- 9. Bridge Trail (0.5 km)
- 10. Homestead Trail (0.3 km)
- 11. Outer Loop (4.5 km)
- 12. Inner Loop N,S,E,W (3.0 km)
- 13. Scrub Trail (0.4 km)
- 14. Big Rock Trail (0.8 km)
- 15. Escarpment Trail (0.2 km)
- 16. Outlook Trail (3.0 km)
- 17. Greystone Loop N, E,W (6.5 km)
- OFSC Trail Routes